

1ST READING 10-14-08
2ND READING 10-21-08
INDEX NO. _____

MR-2008-112
City of Chattanooga
c/o Dan Thornton

ORDINANCE NO. 12172

AN ORDINANCE CLOSING AND ABANDONING A PORTION OF THE FORMER EASTERN RIGHT-OF-WAY OF THE 400 BLOCK OF CHERRY STREET AND THE SOUTHERN RIGHT-OF-WAY OF THE 100 BLOCK OF EAST 4TH STREET, MORE PARTICULARLY DESCRIBED HEREIN AND AS SHOWN ON THE MAPS ATTACHED HERETO AND MADE A PART HEREOF BY REFERENCE, SUBJECT TO CERTAIN CONDITIONS.

SECTION 1. BE IT ORDAINED BY THE CITY COUNCIL OF THE CITY OF CHATTANOOGA, TENNESSEE, That there be and is hereby closed and abandoned the former eastern right-of-way of the 400 block of Cherry Street and the southern right-of-way of the 100 block of East 4th Street, more particularly described below and as shown on the maps attached hereto and made a part hereof by reference:

Abandonment of a portion of the former eastern right-of-way of the 400 block of Cherry Street and the southern right-of-way of the 100 block of East 4th Street as highlighted on the City of Chattanooga 4th Street Improvements Project, Project #52673, Drawing #9, drawn by Arcadis on May 30, 2007. Being the right-of-way adjacent to the northwest corner of Tax Map 135M-E-001.

SECTION 2. BE IT FURTHER ORDAINED, That this closure and abandonment shall be subject to retention of all utility easements, routing rights, and right of ingress/egress for the full width of the existing right-of-way.

SECTION 3. BE IT FURTHER ORDAINED, That this Ordinance shall take effect two (2) weeks from and after its passage.

PASSED on Second and Final Reading

October 21, 2008.

W. Paul Benson

Vice CHAIRPERSON

APPROVED: DISAPPROVED:

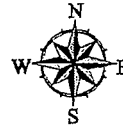
DATE: 10-29, 2008

[Signature]
MAYOR

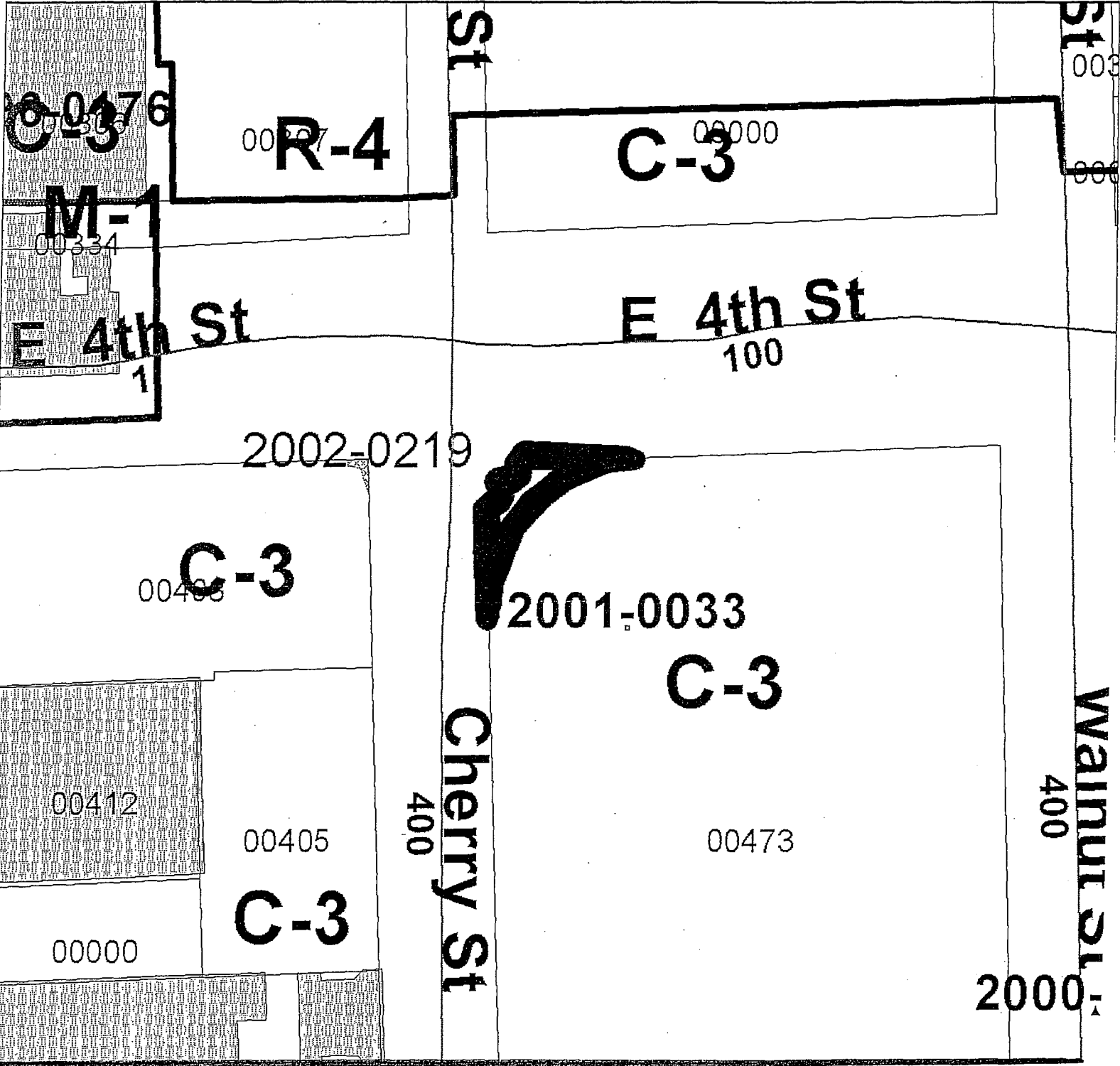
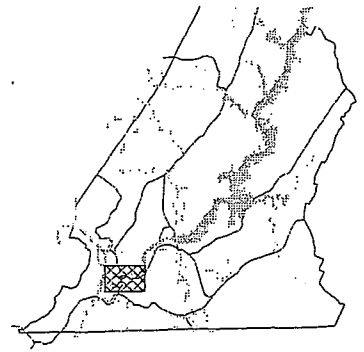
/add



CHATTANOOGA
CASE NO.: 2008-0112
PC MEETING DATE: 6/9/2008
MR ABANDON STREET R-O-W



1 in. = 70.0 feet



PLANNING COMMISSION RECOMMENDATION FOR CASE NO. MR-2008-112: Approve, subject to approval of City Engineer and all public utilities.

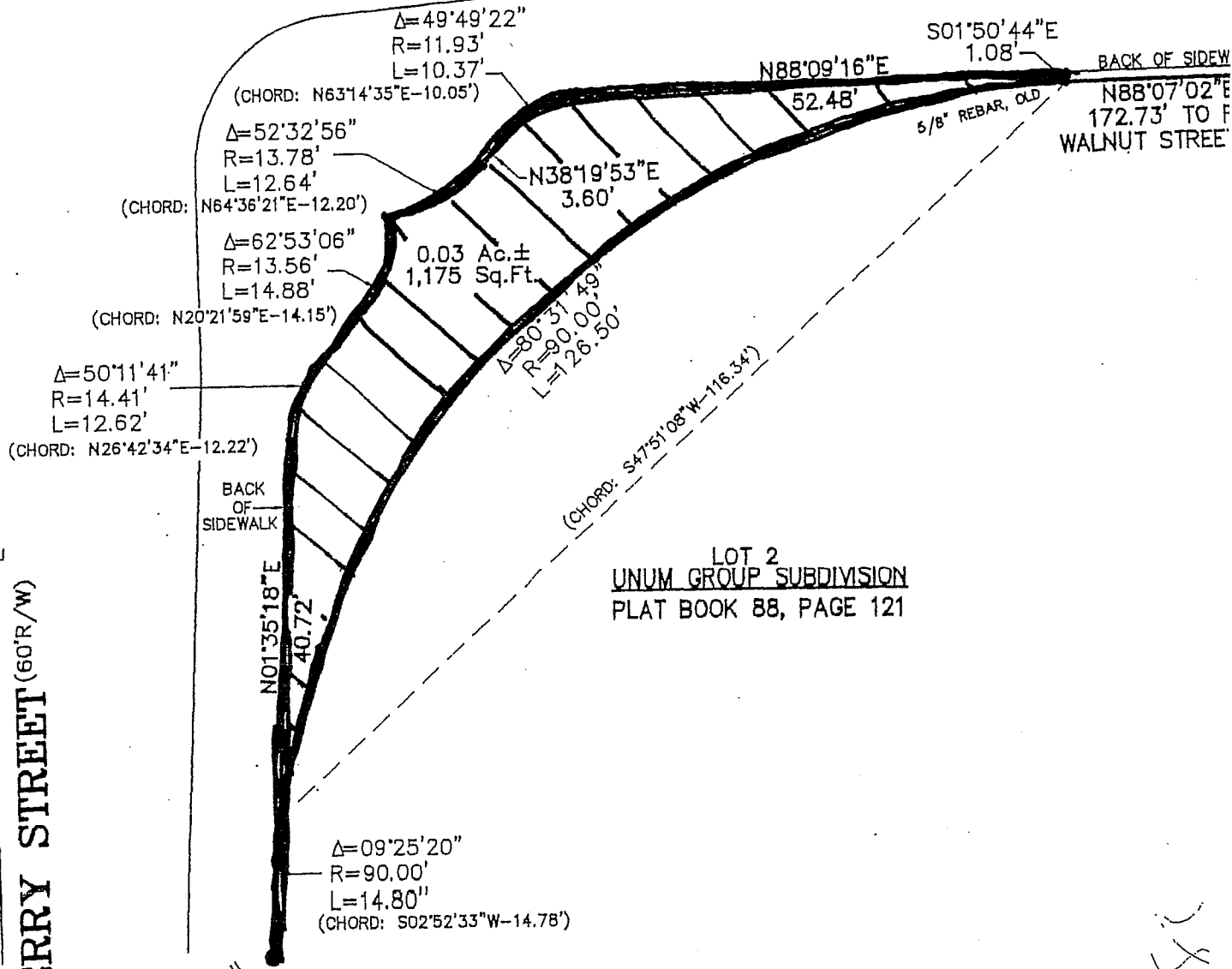
EAST 4TH STREET (R/W VARIES)

2008-112

CHERRY STREET (60'R/W)

MAG NAIL

CURB TYP.



LOT 2
UNUM GROUP SUBDIVISION
PLAT BOOK 88, PAGE 121

FOR: PROVIDENT LIFE AND ACCIDENT INSURANCE COMPANY
ONE FOUNTAIN SQUARE
CHATTANOOGA, TENNESSEE 37402
BOUNDARY SURVEY

Hopkins Surveying Group
Drawing # 2008-82-1

AREA BETWEEN LOT 2, UNUM GROUP SUBDIVISION, PLAT BOOK 88,
PAGE 121 R.O.H.C., AND THE BACK OF SIDEWALK AT THE SOUTHEAST
CORNER OF EAST 4TH STREET AND CHERRY STREET, CITY OF
CHATTANOOGA, HAMILTON COUNTY, TENNESSEE

SCALE: 1" = 20'

DATE: APRIL 09, 2008
REVISED: APRIL 15, 2008



GRAPHIC SCALE